

By-Law No. 2017-208

A by-law of the City of Ottawa to amend By-law No. 2008-250 of the City of Ottawa to change the zoning of part of the lands known municipally as 4779 Carp Road

OttWatch.ca By-law Archival Project



OttWatch.ca has begun archiving copies of all by-laws passed by the City of Ottawa. After each City Council meeting we ask for copies of by-laws enacted at the meeting, add this title page, and upload them to ottwatch.ca.

Be aware though that you may not be looking at the most recent version of this by-law. It is very possible that it has been amended by Council by another by-law, or even by the Ontario Municipal Board. So, um, just know that before assuming anything.

This PDF contains a copy of the by-law as passed by Council on a certain date. It is a snapshot in time. It could still be in force. It might have been amended. It may have been repealed.

When in doubt, visit <http://ottawa.ca/en/residents/laws-licenses-and-permits/laws/laws-z>

If you end up asking for a copy of a by-law OttWatch doesn't have yet, please ask the Clerk's office to cc: kevino@kevino.net when they email it to you. You'd be doing the entire community a favour!

Enacted On: 2017-06-14

OttWatch Bylaw Reference: <http://ottwatch.ca/bylaws/2017-208>

This title page generated on 2017-12-02

BY-LAW NO. 2017 - 208

A by-law of the City of Ottawa to amend By-law No. 2008-250 of the City of Ottawa to change the zoning of part of the lands known municipally as 4779 Carp Road.

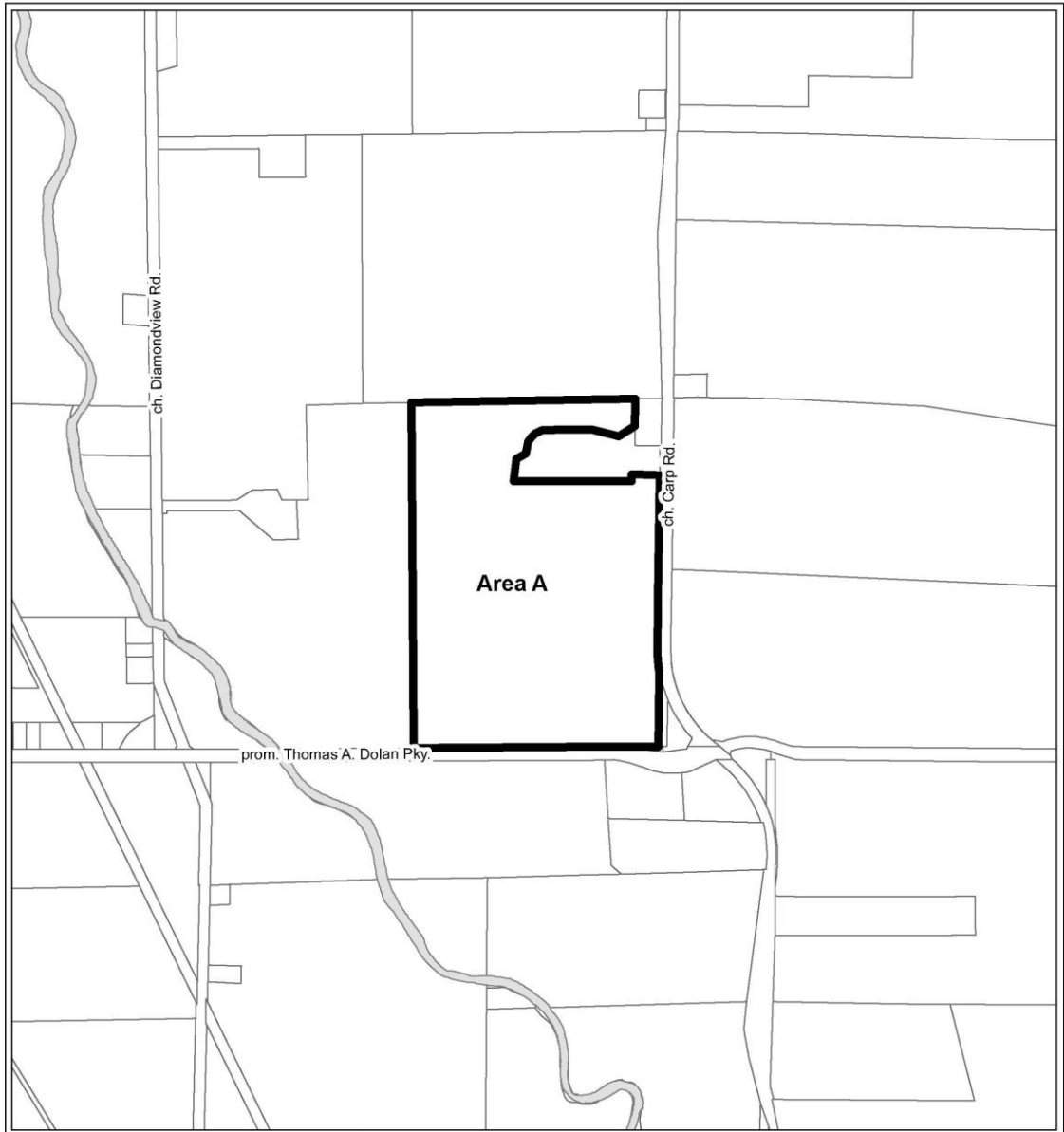
The Council of the City of Ottawa, pursuant to Section 34 of the *Planning Act*, R.S.O.1990, enacts as follows:



1. The Zoning Map of By-law No. 2008-250, entitled the “City of Ottawa Zoning By-law” is amended by rezoning the lands shown as Area A on Attachment 1 to this by-law from AG to AG5.

ENACTED AND PASSED this 14th day of June, 2017.

CITY CLERK

MAYOR



		This is Attachment 1 to By-law Number 2017-208, passed June 14, 2017 Lands Affected by By-law	
D02-02-17-0012	17-0874-Y	Area A to be rezoned from AG to AG5	
M:\Zoning_Bylaw\bylaws\			
<small>©Parcel data is owned by Teranet Enterprises Inc. and its suppliers All rights reserved. May not be produced without permission THIS IS NOT A PLAN OF SURVEY</small>			
<small>©Les données de parcelles appartiennent à Teranet Enterprises Inc. et à ses fournisseurs. Tous droits réservés. Ne peut être reproduit sans autorisation. CECI N'EST PAS UN PLAN D'ARPENTAGE</small>		 <small>NOT TO SCALE</small>	
LANDS AFFECTED PART OF THE ZONING MAP OF BY-LAW NO. 2008-250			

